

CONSULTING ENGINEERS · SURVEYORS · PLANNERS
6101 WEST ATLANTIC BOULEVARD, MARGATE, FLORIDA 33063
PHONE: 954-972-3959 FAX: 954-972-1178

APRIL 2001 000705 JSH

DESCRIPTION, DEDICATION AND RESERVATION

KNOW ALL MEN BY THESE PRESENTS THAT THE GRANDE AT MIRASOL, INC., A DELAWARE CORPORATION, OWNER OF THE LANDS SHOWN HEREON BEING A REPLAT OF TRACT X, "MIRASOL PLAT ONE", ACCORDING TO THE PLAT THEREOF, AS RECORDED IN PLAT BOOK 89, PAGES 14 THROUGH 23 OF THE PUBLIC RECORDS OF PALM BEACH COUNTY, FLORIDA, AND SHOWN HEREON AS "PORTOFINO AT MIRASOL".

SAID LANDS SITUATE IN THE CITY OF PALM BEACH GARDENS, PALM BEACH COUNTY, FLORIDA, AND CONTAIN 41.87 ACRES, MORE OR LESS. HAVE CAUSED THE SAME TO BE SURVEYED AND PLATTED AS SHOWN HEREON, AND DO HEREBY DEDICATE AND RESERVE AS FOLLOWS:

- 1. TRACTS L-1, L-2 AND L-3, THE WATER MANAGEMENT TRACTS AS SHOWN HEREON IS HEREBY DEDICATED IN FEE SIMPLE TO THE MIRASOL MASTER MAINTENANCE ASSOCIATION, INC., ITS SUCCESSORS AND ASSIGNS, FOR WATER MANAGEMENT PURPOSES. IT IS POSSIBLE THAT, AT SOME TIME SUBSEQUENT TO THE RECORDING OF THIS PLAT, SAID TRACTS L-1, L-2, AND L-3 MAY BE CONVEYED WITHOUT ENCUMBRANCES AND IN FEE SIMPLE ABSOLUTE, INCLUDING SOME OR ALL OF THE IMPROVEMENTS THEN LOCATED THEREON, AS WELL AS THE RIGHT, BUT NOT THE OBLIGATION, TO MAINTAIN SAID TRACTS L-1, L-2, AND L-3 AND THE WATER BOUES AND SAID IMPROVEMENTS THEREON TO THE NORTHERN PALM BEACH COUNTY IMPROVEMENT DISTRICT (NORTHERN) AN INDEPENDENT SPECIAL DISTRICT CREATED PURSUANT TO THE LAWS OF THE STATE OF FLORIDA, UNLESS AND UNTIL SUCH CONVEYANCE OCCURS, TOGETHER WITH SUCH MAINTENANCE RESPONSIBILITIES AS MAY BE ASSUMED BY SAID DISTRICT AND SAID ACCEPTANCE IS RECORDED IN THE PUBLIC RECORDS OF PALM BEACH COUNTY, FLORIDA, SAID TRACTS L-1, L-2, AND L-3 SHALL BE THE PERPETUAL MAINTENANCE RESPONSIBILITY OF SAID ASSOCIATION, ITS SUCCESSORS AND ASSIGNS, WITHOUT RECOURSE TO THE DISTRICT AND WITHOUT RECOURSE TO THE CITY OF PALM BEACH GARDENS.
2. THE WATER MANAGEMENT EASEMENTS, AS SHOWN HEREON, ARE HEREBY DEDICATED TO THE NORTHERN PALM BEACH COUNTY IMPROVEMENT DISTRICT FOR USE FOR ACCESS AND MAINTENANCE OF ADJACENT WATER MANAGEMENT FACILITIES. SAID EASEMENTS BEING THE PERPETUAL MAINTENANCE OBLIGATION OF THE MIRASOL MASTER MAINTENANCE ASSOCIATION, INC., ITS SUCCESSORS AND/OR ASSIGNS, WITHOUT RECOURSE TO SAID NORTHERN.
3. THE WATER MANAGEMENT ACCESS EASEMENTS, AS SHOWN HEREON, ARE HEREBY DEDICATED TO THE NORTHERN PALM BEACH COUNTY IMPROVEMENT DISTRICT FOR ACCESS TO AND FROM SAID NORTHERN'S WATER MANAGEMENT FACILITIES, LANDS AND EASEMENTS, THE LANDS LYING UNDER SAID WATER MANAGEMENT ACCESS EASEMENTS BEING THE PERPETUAL MAINTENANCE OBLIGATION OF THE OWNER(S) OF TRACT A, THEIR SUCCESSORS AND/OR ASSIGNS, WITHOUT RECOURSE TO SAID NORTHERN.
4. THE WATER MANAGEMENT EASEMENTS, AS SHOWN HEREON, ARE HEREBY DEDICATED TO THE NORTHERN PALM BEACH COUNTY IMPROVEMENT DISTRICT FOR THE CONSTRUCTION, OPERATION, INSPECTION, AND MAINTENANCE OF WATER MANAGEMENT FACILITIES, THE LANDS THEREIN AND THEREUNDER BEING THE PERPETUAL MAINTENANCE OBLIGATION OF THE MIRASOL MASTER MAINTENANCE ASSOCIATION, INC., ITS SUCCESSORS AND/OR ASSIGNS, WITHOUT RECOURSE TO THE SAID NORTHERN AND WITHOUT RECOURSE TO THE CITY OF PALM BEACH GARDENS. SAID NORTHERN SHALL HAVE THE RIGHT, BUT NOT THE OBLIGATION TO CONSTRUCT, OPERATE, INSPECT, AND MAINTAIN WATER MANAGEMENT FACILITIES WITHIN THESE EASEMENTS.
5. TRACT B, AS SHOWN HEREON, IS HEREBY RESERVED BY THE OWNER, ITS SUCCESSORS AND ASSIGNS, FOR RESIDENTIAL HOUSING PURPOSES AND IS THE PERPETUAL MAINTENANCE OBLIGATION OF SAID OWNER, ITS SUCCESSORS AND ASSIGNS, WITHOUT RECOURSE TO THE CITY OF PALM BEACH GARDENS.
6. THE WATER LINE EASEMENTS (WLE'S), AS SHOWN HEREON, ARE HEREBY DEDICATED TO SEAGOAST UTILITY AUTHORITY, ITS SUCCESSORS AND ASSIGNS, FOR INSTALLATION, OPERATION AND MAINTENANCE OF WATER FACILITIES, SAID LANDS ENCUMBERED BY SAID EASEMENTS BEING THE PERPETUAL MAINTENANCE OBLIGATION OF THE OWNER OR OWNERS OF THE FEE SIMPLE INTEREST IN SAID LANDS, THEIR SUCCESSORS AND ASSIGNS.
7. WATER MANAGEMENT EASEMENTS OVER ALL OF TRACTS L-1, L-2 AND L-3, AS SHOWN HEREON, ARE HEREBY DEDICATED TO NORTHERN PALM BEACH COUNTY IMPROVEMENT DISTRICT (NORTHERN) FOR THE CONSTRUCTION, INSPECTION AND MAINTENANCE OF WATER MANAGEMENT FACILITIES, THE LANDS THEREIN AND THEREUNDER BEING THE PERPETUAL MAINTENANCE RESPONSIBILITY OF MIRASOL MASTER MAINTENANCE ASSOCIATION, INC., A FLORIDA CORPORATION, NOT FOR PROFIT, ITS SUCCESSORS AND ASSIGNS, WITHOUT RECOURSE TO SAID NORTHERN AND WITHOUT RECOURSE TO THE CITY OF PALM BEACH GARDENS. SAID NORTHERN SHALL HAVE THE RIGHT, BUT NOT THE OBLIGATION, TO CONSTRUCT, OPERATE, INSPECT AND MAINTAIN WATER MANAGEMENT FACILITIES WITHIN THESE EASEMENTS. ONCE CONSTRUCTION OF THE APPROPRIATE PHASE OF THE WATER MANAGEMENT SYSTEM IS COMPLETED IN ACCORDANCE WITH NORTHERN PALM BEACH COUNTY IMPROVEMENT DISTRICT'S UNIT OF DEVELOPMENT NO. 43, CERTIFIED BY A PROFESSIONAL ENGINEER AND CONVEYED IN FEE TITLE TO AND ACCEPTED BY NORTHERN PALM BEACH COUNTY IMPROVEMENT DISTRICT, THEN NORTHERN PALM BEACH COUNTY IMPROVEMENT DISTRICT SHALL HAVE THE OBLIGATION TO OPERATE, INSPECT AND MAINTAIN THE WATER MANAGEMENT FACILITIES WITHIN SAID EASEMENTS.
8. THE LANDSCAPE AND WALL EASEMENTS, AS SHOWN HEREON, ARE HEREBY DEDICATED TO THE NORTHERN PALM BEACH COUNTY IMPROVEMENT DISTRICT FOR LANDSCAPE AND WALL PURPOSES, INCLUDING THE RIGHT, BUT NOT THE OBLIGATION TO PLANT, INSPECT AND MAINTAIN SUCH LANDSCAPE AND WALL IMPROVEMENTS, INCLUDING INCIDENTALS AND APPURTENANCES RELATIVE WITHIN THESE EASEMENTS.
9. THE LANDSCAPE AND WALL EASEMENTS, AS SHOWN HEREON, ARE ALSO HEREBY DEDICATED TO THE MIRASOL MASTER MAINTENANCE ASSOCIATION, INC., A FLORIDA CORPORATION, NOT FOR PROFIT, ITS SUCCESSORS AND ASSIGNS, FOR LANDSCAPE AND WALL PURPOSES, AND ARE THE PERPETUAL MAINTENANCE OBLIGATION OF SAID ASSOCIATION, ITS SUCCESSORS AND ASSIGNS, WITHOUT RECOURSE TO THE CITY OF PALM BEACH GARDENS.
10. THE DRAINAGE EASEMENTS, AS SHOWN HEREON, ARE HEREBY DEDICATED TO THE MIRASOL MASTER MAINTENANCE ASSOCIATION, INC., A FLORIDA CORPORATION, NOT FOR PROFIT, ITS SUCCESSORS AND ASSIGNS, IN PERPETUITY FOR DRAINAGE PURPOSES. THE MAINTENANCE OF ALL DRAINAGE FACILITIES LOCATED THEREIN SHALL BE THE PERPETUAL MAINTENANCE OBLIGATION OF SAID MIRASOL MASTER MAINTENANCE ASSOCIATION, INC., ITS SUCCESSORS AND ASSIGNS, WITHOUT RECOURSE TO THE CITY OF PALM BEACH GARDENS AND WITHOUT RECOURSE TO NORTHERN PALM BEACH COUNTY IMPROVEMENT DISTRICT.
11. A NON-EXCLUSIVE EASEMENT FOR INGRESS AND EGRESS OVER THAT PORTION OF TRACT A COVERED BY PAVEMENT, IS HEREBY DEDICATED TO SEAGOAST UTILITY AUTHORITY, ITS SUCCESSORS AND ASSIGNS, FOR ACCESS PURPOSES ONLY, SAID LANDS BEING THE PERPETUAL MAINTENANCE OBLIGATION OF THE OWNER(S) OF TRACT A, THEIR SUCCESSORS AND/OR ASSIGNS.

- 12. TRACT B, AS SHOWN HEREON IS HEREBY RESERVED BY THE OWNER, ITS SUCCESSORS AND ASSIGNS, FOR POB BUFFER PURPOSES. AN EASEMENT FOR ACCESS AND MAINTENANCE IS HEREBY DEDICATED TO THE MIRASOL MASTER MAINTENANCE ASSOCIATION, ITS SUCCESSORS AND ASSIGNS, IS HEREBY DEDICATED AN EASEMENT FOR ACCESS AND MAINTENANCE OVER ALL OF SAID TRACT B, AND SHALL BE THE PERPETUAL MAINTENANCE RESPONSIBILITY OF THE MIRASOL MASTER MAINTENANCE ASSOCIATION, ITS SUCCESSORS AND ASSIGNS, WITHOUT RECOURSE TO THE CITY OF PALM BEACH GARDENS.
13. THE PRIVATE LANDSCAPE EASEMENT, AS SHOWN HEREON, IS HEREBY DEDICATED TO THE OWNER(S) OF TRACT A, THEIR SUCCESSORS AND/OR ASSIGNS.

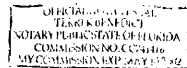
IN WITNESS WHEREOF, THE GRANDE AT MIRASOL, INC., A DELAWARE CORPORATION, HAS CAUSED THESE PRESENTS TO BE SIGNED BY ITS PRESIDENT AND ITS CORPORATE SEAL TO BE AFFIXED HERETO AND WITH THE AUTHORITY OF ITS BOARD OF DIRECTORS, THIS 30th DAY OF August, 2001.

THE GRANDE AT MIRASOL, INC., A DELAWARE CORPORATION
WITNESS: [Signature] PRINT NAME: Richard B. MacFarland
WITNESS: [Signature] PRINT NAME: Henry A. Perna, III
BY: [Signature] PRINT NAME: John C. Esapo, VICE PRESIDENT

ACKNOWLEDGEMENT

STATE OF FLORIDA) SS
COUNTY OF PALM BEACH)
BEFORE ME PERSONALLY APPEARED John Esapo, WHO IS PERSONALLY KNOWN TO ME OR HAS PRODUCED N/A AS IDENTIFICATION, AND WHO EXECUTED THE FOREGOING INSTRUMENT AS VICE-PRESIDENT OF THE GRANDE AT MIRASOL, INC., A DELAWARE CORPORATION, AND SEVERALLY ACKNOWLEDGED TO AND BEFORE ME THAT HE EXECUTED SUCH INSTRUMENT AS SUCH OFFICER OF SAID CORPORATION, AND THAT THE SEAL AFFIXED TO THE FOREGOING INSTRUMENT IS THE CORPORATE SEAL OF SAID CORPORATION AND THAT IT WAS AFFIXED TO SAID INSTRUMENT BY DUE AND REGULAR CORPORATE AUTHORITY, AND THAT SAID INSTRUMENT IS THE FREE ACT AND DEED OF SAID CORPORATION.

WITNESS MY HAND AND OFFICIAL SEAL THIS 30th DAY OF August, 2001.
MY COMMISSION EXPIRES: Terri K. Benedict



NOTARY PUBLIC-STATE OF FLORIDA
COMMISSION NO.



APPROVALS

CITY OF PALM BEACH GARDENS
COUNTY OF PALM BEACH, FLORIDA
THIS PLAT IS HEREBY APPROVED FOR RECORD DATED THIS 31st DAY OF August, 2001.

ATTEST: [Signature] CAROL GOLD, CITY CLERK
BY: [Signature] JOSEPH R. RUSSO, MAYOR
CITY ENGINEER

THIS PLAT IS HEREBY ACCEPTED FOR RECORD DATED THIS 31st DAY OF August, 2001.
BY: [Signature] LENNART E. LINDH, P.E., CITY ENGINEER

REVIEWING SURVEYOR

STATE OF FLORIDA)
COUNTY OF PALM BEACH)
THIS PLAT HAS BEEN REVIEWED FOR CONFORMITY IN ACCORDANCE WITH CHAPTER 177.08(1), FLORIDA STATUTES AND THE ORDINANCES OF THE CITY OF PALM BEACH GARDENS. THIS REVIEW DOES NOT INCLUDE THE VERIFICATION OF THE GEOMETRIC DATA OR THE FIELD VERIFICATION OF THE MONUMENTS AT TRACT CORNERS.
BY: [Signature] PASQUALE VOLPE, PROFESSIONAL SURVEYOR AND MAPPER, LICENSE NO. LS4873

PORTOFINO AT MIRASOL

A REPLAT OF TRACT X, "MIRASOL PLAT ONE" (P.B.89, PGS.14-23, P.B.C.R.)
SECTION 34, TOWNSHIP 41 SOUTH, RANGE 42 EAST,
CITY OF PALM BEACH GARDENS, PALM BEACH COUNTY, FLORIDA

Table with 2 columns: NORTHERN PALM BEACH COUNTY IMPROVEMENT DISTRICT LAND USE CLASSIFICATION, CODE. Rows include MULTI-FAMILY APARTMENT EXEMPT ACREAGE (MFR, EXM).

ACREAGE TABULATION

Table with 3 columns: TRACT DESIGNATION, ACREAGE, LAND USE CLASSIFICATION. Rows include A (29.96 ACRES, MFR), B (0.97 ACRES, MFR), L-1 (4.02 ACRES, EXM), L-2 (0.98 ACRES, EXM), L-3 (5.94 ACRES, EXM), TOTAL (41.87 ACRES).

ACCEPTANCE OF RESERVATIONS

STATE OF FLORIDA)
COUNTY OF PALM BEACH)
THE MIRASOL MASTER MAINTENANCE ASSOCIATION, INC., HEREBY ACCEPTS THE DEDICATIONS OR RESERVATIONS TO SAID ASSOCIATION AS STATED AND SHOWN HEREON, AND HEREBY ACCEPTS ITS MAINTENANCE OBLIGATIONS FOR SAME AS STATED HEREON, DATED THIS 30th DAY OF August, 2001.

MIRASOL MASTER MAINTENANCE ASSOCIATION, INC., A FLORIDA NOT FOR PROFIT CORPORATION
WITNESS: [Signature] PRINT NAME: CRAIG A. PERNA, PRESIDENT

ACKNOWLEDGEMENT

STATE OF FLORIDA) SS
COUNTY OF PALM BEACH)

BEFORE ME PERSONALLY APPEARED CRAIG A. PERNA, WHO IS PERSONALLY KNOWN TO ME AND WHO EXECUTED THE FOREGOING INSTRUMENT AS PRESIDENT OF THE MIRASOL MASTER MAINTENANCE ASSOCIATION, INC., A FLORIDA NOT FOR PROFIT CORPORATION, AND ACKNOWLEDGED TO AND BEFORE ME THAT HE EXECUTED SUCH INSTRUMENT AS SUCH OFFICER OF SAID CORPORATION, AND THAT THE SEAL AFFIXED TO THE FOREGOING INSTRUMENT IS THE CORPORATE SEAL OF SAID CORPORATION AND THAT IT WAS AFFIXED TO SAID INSTRUMENT BY DUE AND REGULAR CORPORATE AUTHORITY, AND THAT SAID INSTRUMENT IS THE FREE ACT AND DEED OF SAID CORPORATION.
WITNESS MY HAND AND OFFICIAL SEAL THIS 30th DAY OF August, 2001.

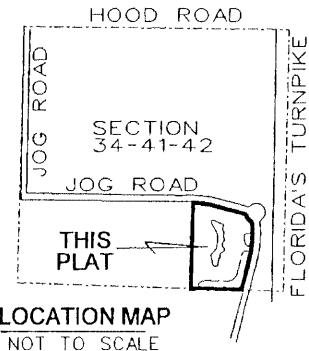
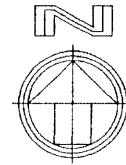
MY COMMISSION EXPIRES: April 26, 2005
COMMISSION NO: 22 02 0769
NOTARY PUBLIC - STATE OF FLORIDA

NORTHERN PALM BEACH COUNTY IMPROVEMENT DISTRICT ACCEPTANCE

STATE OF FLORIDA)
COUNTY OF PALM BEACH)

THE NORTHERN PALM BEACH COUNTY IMPROVEMENT DISTRICT (NPBCID) HEREBY ACCEPTS THE WATER MANAGEMENT ACCESS EASEMENTS, THE WATER MANAGEMENT MAINTENANCE EASEMENTS, THE LANDSCAPE EASEMENTS, AND THE WATER MANAGEMENT EASEMENTS, AS SHOWN HEREON, AND HEREBY ACKNOWLEDGES THAT SAID DISTRICT HAS NO MAINTENANCE OBLIGATIONS ON OR UNDER THE LANDS OVER WHICH SAID EASEMENTS LIE, AND FURTHER ACKNOWLEDGES THAT THERE ARE NO OTHER MAINTENANCE OBLIGATIONS, OR DEDICATIONS TO, BEING INCURRED BY SAID DISTRICT ON THIS PLAT.

DATED THIS 31st DAY OF August, 2001.
NORTHERN PALM BEACH COUNTY IMPROVEMENT DISTRICT
ATTEST: [Signature] PETER L. PIMENTEL, SECRETARY
[Signature] A. SALLY JAMADEH, PRESIDENT



LOCATION MAP NOT TO SCALE

STATE OF FLORIDA
COUNTY OF PALM BEACH
THIS PLAT WAS FILED FOR RECORD AT 12:24 p.m. THIS 26th DAY OF September, 2001, AND DULY RECORDED IN PLAT BOOK 92 ON PAGES 42 AND 43.
DOROTHY H. WILKEN, CLERK
By: [Signature]

TITLE CERTIFICATION

STATE OF FLORIDA) SS
COUNTY OF PALM BEACH)
I, RICHARD B. MACFARLAND, ESQUIRE, A DULY LICENSED ATTORNEY IN THE STATE OF FLORIDA, DO HEREBY CERTIFY THAT I HAVE EXAMINED THE TITLE TO THE HEREON DESCRIBED PROPERTY; THAT I FIND THE TITLE TO THE PROPERTY IS VESTED TO THE GRANDE AT MIRASOL, INC., A DELAWARE CORPORATION, THAT THE CURRENT TAXES HAVE BEEN PAID; THAT THERE ARE NO MORTGAGES OF RECORD, AND THAT THERE ARE ENCUMBRANCES OF RECORD BUT THOSE ENCUMBRANCES DO NOT PROHIBIT THE CREATION OF THE SUBDIVISION DEPICTED BY THIS PLAT.
August 6, 2001
DATE
BY: [Signature] ATTORNEY AT LAW
FLORIDA BAR NO. 0293563

NOTES:

- 01. THE BEARINGS SHOWN HEREON ARE BASED ON THE SOUTH LINE OF SAID PLAT OF "MIRASOL PLAT ONE".
- 02. THERE SHALL BE NO BUILDINGS, STRUCTURES, CONSTRUCTION OF ANY KIND, TREES OR SHRUBS PLACED ON WATER MANAGEMENT EASEMENTS OR ON WATER MANAGEMENT MAINTENANCE EASEMENTS, AS SHOWN HEREON, UNLESS APPROVED, IN PERMIT FORM, BY THE NORTHERN PALM BEACH COUNTY IMPROVEMENT DISTRICT.
- 03. THERE SHALL BE NO BUILDINGS, STRUCTURES, CONSTRUCTION OF ANY KIND, TREES OR SHRUBS PLACED ON WATER LINE EASEMENTS, AS SHOWN HEREON, UNLESS APPROVED, IN PERMIT FORM, BY THE SEAGOAST UTILITY AUTHORITY.
- 04. BUILDING SETBACK LINES SHALL BE AS REQUIRED BY CURRENT CITY OF PALM BEACH GARDENS ZONING REGULATIONS.
- 05. IN THOSE CASES WHERE EASEMENTS OF DIFFERENT TYPES CROSS OR OTHERWISE COINCIDE, DRAINAGE EASEMENTS SHALL HAVE FIRST PRIORITY, UTILITY EASEMENTS SHALL HAVE SECOND PRIORITY, ACCESS EASEMENTS SHALL HAVE THIRD PRIORITY, AND ALL OTHER EASEMENTS SHALL BE SUBORDINATE TO THESE WITH THEIR PRIORITIES DETERMINED BY USE OF RIGHTS GRANTED.
- 06. ALL LINES WHICH INTERSECT CURVED LINES ARE RADIAL UNLESS NOTED AS BEING NON-RADIAL (N.R.)
- 07. NOTICE: THIS PLAT, AS RECORDED IN ITS GRAPHIC FORM, IS THE OFFICIAL DEPICTION OF THE SUBDIVIDED LANDS DESCRIBED HEREIN AND WILL IN NO CIRCUMSTANCES BE SUPPLANTED IN AUTHORITY BY ANY OTHER GRAPHIC OR DIGITAL FORM OF THE PLAT. THERE MAY BE ADDITIONAL RESTRICTIONS THAT ARE NOT RECORDED ON THIS PLAT THAT MAY BE FOUND IN THE PUBLIC RECORDS OF PALM BEACH COUNTY, FLORIDA.

SURVEYOR'S CERTIFICATE

THIS IS TO CERTIFY THAT THE PLAT SHOWN HEREON WAS PREPARED UNDER MY DIRECTION AND SUPERVISION AND IS A TRUE AND CORRECT REPRESENTATION OF A SURVEY MADE UNDER MY RESPONSIBLE DIRECTION AND SUPERVISION; THAT SAID SURVEY IS ACCURATE TO THE BEST OF MY KNOWLEDGE AND BELIEF; THAT PERMANENT REFERENCE MONUMENTS ("P.R.M.'S") HAVE BEEN PLACED AS REQUIRED BY LAW AND THAT MONUMENTS ACCORDING TO SEC. 177.091 (9), F.S., WILL BE SET UNDER THE GUARANTEES POSTED WITH THE CITY OF PALM BEACH GARDENS FOR THE REQUIRED IMPROVEMENTS; AND, FURTHER, THAT THE SURVEY DATA COMPLIES WITH ALL THE REQUIREMENTS OF CHAPTER 177, FLORIDA STATUTES, AS AMENDED, AND THE ORDINANCES OF THE CITY OF PALM BEACH GARDENS, FLORIDA.

[Signature] JEFF S. HODAPP, DATE: 8/29/01
JEFF S. HODAPP, SURVEYOR AND MAPPER
FLORIDA LICENSE NO. LS5111
CARNAHAN PROCTOR CROSS, INC.
CERTIFICATE OF AUTHORIZATION NO. LB2936

Grid of official seals and stamps for THE GRANDE AT MIRASOL, INC., NORTHERN PALM BEACH COUNTY IMPROVEMENT DISTRICT, MIRASOL MASTER MAINTENANCE ASSOCIATION, INC., CITY OF PALM BEACH GARDENS, REVIEWING SURVEYOR, and SURVEYOR.